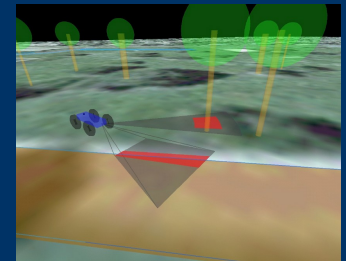





***GDR Robotique
GT2 Workgroup
« Terrestrial Vehicles »***

R. Chapuis / F. Peyret / D. Aubert / P. Rives

nov 2010



Summary

I- GT2 Work Group presentation

II- 2009-2010 activities

III- Future works



I- GT2 Work Group presentation



Main purposes of the GT2 TV

- Develop relationships between activities linked to ground vehicles
 - Research meetings concerning different topics involving both researchers / students / engineers,
 - Information sharing (national / european projects, ...)
-
-

GT Organization

Four topics

- **Localization and mapping**
 - **Scenes understanding**
 - **Vehicle control**
 - **Communicating vehicles**
-
-

Main topics

1- Localization and mapping

- Data fusion
- Absolute localization
- SLAM
- Mapping and GIS
- ...




Main topics

2- Scenes understanding

- Obstacles detection and recognition
 - Scenes understanding
 - Image enhancement
 - ADAS (Advanced Driver Assistance Systems) development
 - ...
-
-

Main topics

3- Vehicle control

- Lateral and longitudinal optimal control
 - High speed control
 - Trajectory planing
 - Dynamic parameters observation
 - Obstacles avoidance and reactive navigation
 - ...
- 

Quatre volets thématiques

4- Communicating vehicules

- Uncentralized localization
- Uncentralized scenes understanding,
- Fleet control / platooning
- ...



II- 2009-2010 activities



2009 journeys

- 3 days workshop during 2009
- 20 to 40 people
- topics : local / global localization, visibility,
-



Trends in Signal Processing and fusion for localization

3 june 2010 - Paris

- Common ISIS GDR / Robotics GDR-VT organization
 - 10 talks
 - SLAM
 - GNSS fusion
 - mapping
 - 62 attendees
-
-

Symposium « Robotics 2010»
September 3-4
Montoldre (03)



2 days workshop

- Sept 3: demonstrations, video, round tables
- Sept 4 : workshop : 16 presentations



III- Future works & call for participation



24 January 2011

Workshop « Multirobot and human-robot systems : cooperation, control and the human operators'roles »

- GT2, GT4, GT5, « club des partenaires » common organization
 - Toulouse
 - vehicles cooperation (terrestrial / drones ...)
 - complementarities analysis of the GT2
-
-

February 2011

- Workshop «SLAM for outdoor localization»
 - Visual SLAM
 - SLAM MOT
 - Other SLAM sensors (lidar / Radar)
 - High level cues and detectors
 - Date to be fixed soon !
 - **Contributions welcome !!!**
-
-

June 2011

- Workshop « communication » : with GDR ASR (Architecture, systems, networks)
 - Cooperative perception
 - Uncentralized fleets localization
 - Multi-vehicles control
- **Contributions welcome !!!**

July 2011 ?

- Workshop « Navigation and control »
- **Contributions welcome !!!**

